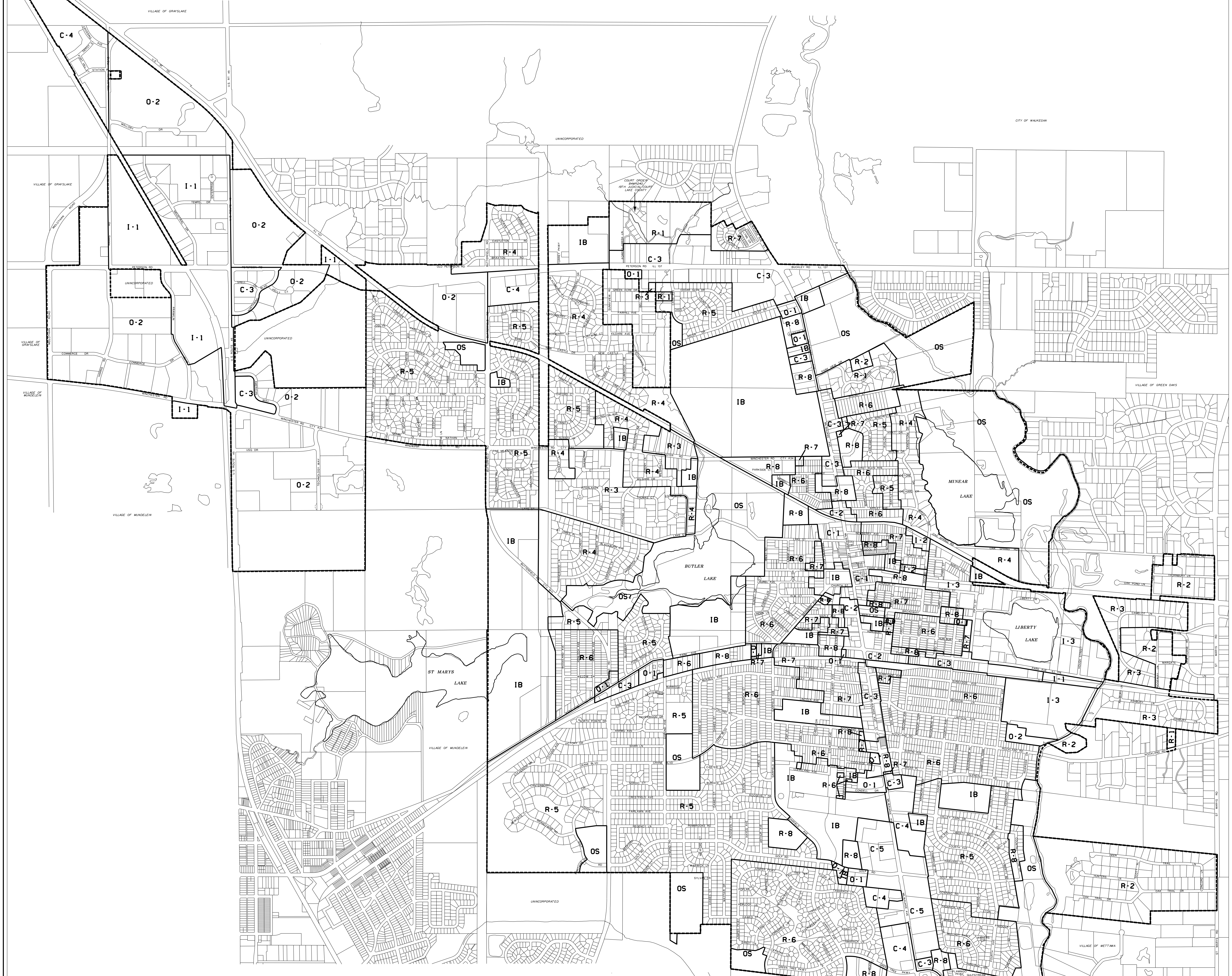


Official Zoning Map Libertyville, Illinois



ZONING DISTRICTS:

- R-1 Through R-6: Single Family Residential
- R-7 Single Family Attached Residential
- R-8 Multiple Family Residential

- C-1 Downtown Core Commercial
- C-2 Downtown Community Commercial
- C-3 General Commercial
- C-4 Shopping Center Commercial
- C-5 Vehicle Dealer Commercial


- O-1 Professional Services Office
- O-2 Office, Manufacturing and Distribution Park

- I-1 Limited Industrial
- I-2 East Downtown Transitional District
- I-3 General Industrial

- OS Open Space
- IB Institutional Buildings

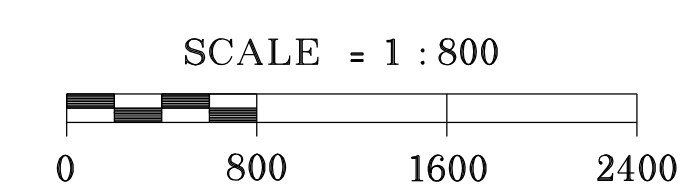


PREPARED BY: COMMUNITY DEVELOPMENT DEPARTMENT
 PLANNING DIVISION
 VILLAGE OF LIBERTYVILLE
 200 E. Cook St.
 Libertyville, IL
 60048
 (847) 918-2028



MAP REPRESENTATION

ZONING DISTRICT BOUNDARIES	—————	SCHERZ BUILDING	▲
CORPORATE LIMITS	- - - - -	VILLAGE HALL	★
POST OFFICE	■	CONDELL HOSPITAL	◆
POLICE STATION	▲	FIRE STATIONS	●
SCHOOLS	▲	ROAD OUTLINES	—



2019

REVISED
03/31/2019